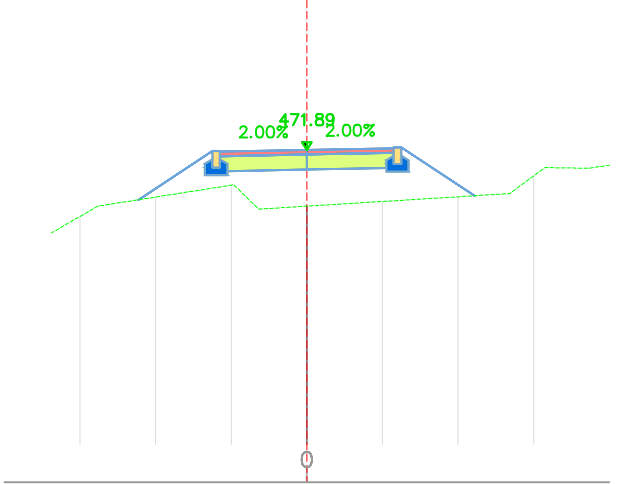
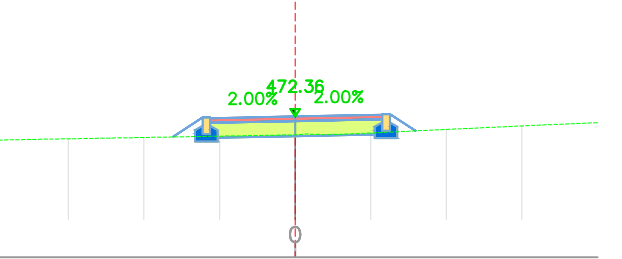


PP 1 - 0+000.00



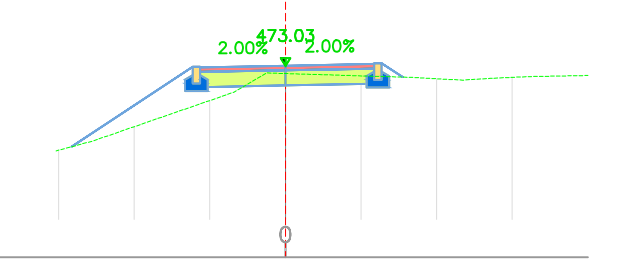
VISINE NIVELETE	
OD OSI	-2.23 / 471.24
VISINE TERENA	
OD OSI	-3.38 / 470.80
	-2.76 / 471.15
	0.00 / 471.15
	1.15 / 471.92
	1.25 / 471.93
	2.22 / 471.29
	3.72 / 471.65
	4.00 / 471.89

PP 2 - 0+020.00



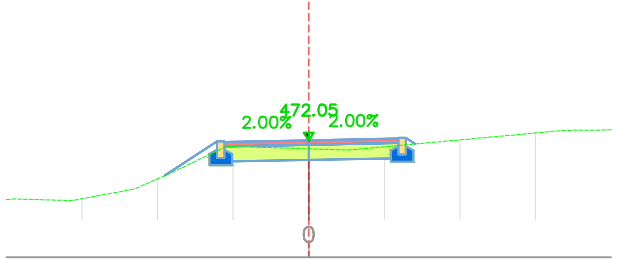
VISINE NIVELETE	
OD OSI	-1.62 / 472.08
VISINE TERENA	
OD OSI	-4.00 / 472.08
	0.00 / 472.12
	1.15 / 472.38
	1.25 / 472.39
	1.59 / 472.17
	3.19 / 472.24
	4.00 / 472.28

PP 3 - 0+060.00



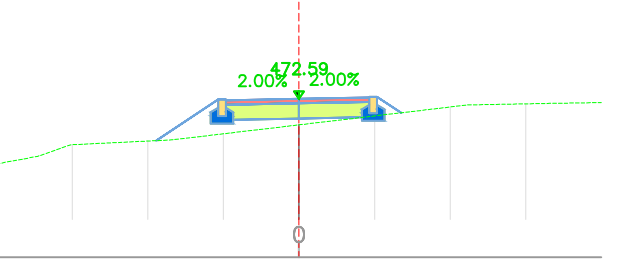
VISINE NIVELETE	
OD OSI	-2.83 / 471.96
VISINE TERENA	
OD OSI	-3.03 / 471.90
	-2.55 / 472.04
	0.00 / 472.93
	1.17 / 473.05
	1.27 / 473.08
	1.55 / 472.88
	2.71 / 472.86
	4.00 / 472.90

PP 4 - 0+090.00



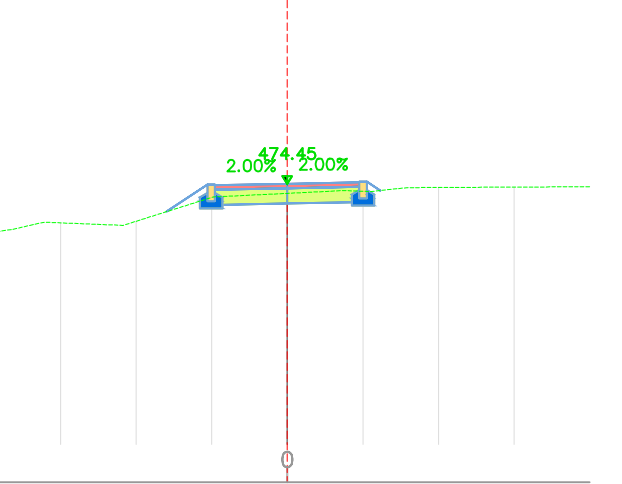
VISINE NIVELETE	
OD OSI	-1.91 / 471.58
VISINE TERENA	
OD OSI	-4.00 / 471.27
	-2.30 / 471.40
	-1.08 / 471.97
	0.00 / 472.05
	1.19 / 472.07
	1.29 / 472.08
	1.41 / 472.00
	3.37 / 472.18
	4.00 / 472.16

PP 5 - 0+120.00



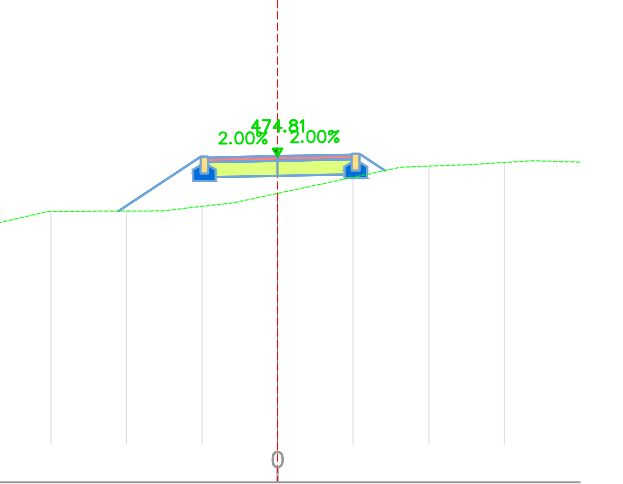
VISINE NIVELETE	
OD OSI	-1.88 / 472.04
VISINE TERENA	
OD OSI	-4.00 / 471.73
	-3.02 / 471.99
	-1.68 / 472.05
	0.00 / 472.25
	0.83 / 472.61
	1.03 / 472.62
	1.35 / 472.47
	2.23 / 472.51
	3.31 / 472.53
	4.00 / 472.54

PP 6 - 0+150.00



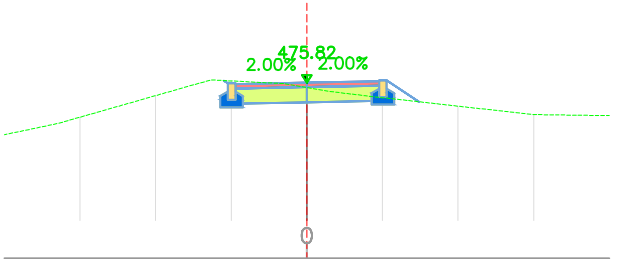
VISINE NIVELETE	
OD OSI	-1.60 / 474.08
VISINE TERENA	
OD OSI	-4.00 / 473.98
	-3.22 / 473.94
	-2.17 / 473.90
	0.00 / 474.32
	0.95 / 474.47
	1.05 / 474.48
	1.23 / 474.38
	3.88 / 474.41
	4.00 / 474.47

PP 7 - 0+180.00



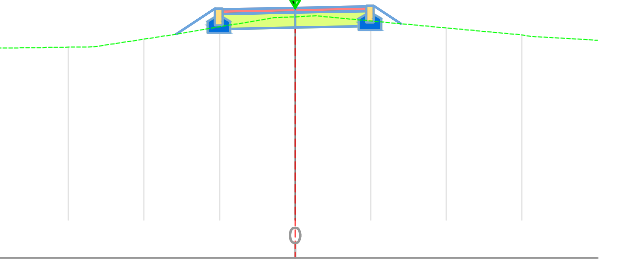
VISINE NIVELETE	
OD OSI	-2.11 / 474.08
VISINE TERENA	
OD OSI	-3.85 / 473.89
	-3.04 / 474.08
	-1.52 / 474.09
	0.00 / 474.32
	0.88 / 474.53
	1.08 / 474.54
	1.42 / 474.62
	1.63 / 474.67
	3.17 / 474.75
	4.00 / 474.73

PP 8 - 0+210.00



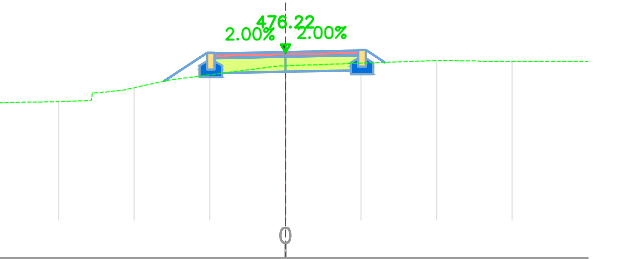
VISINE NIVELETE	
OD OSI	-1.10 / 475.85
VISINE TERENA	
OD OSI	-4.00 / 475.13
	-3.28 / 475.28
	-1.27 / 475.86
	-1.04 / 475.81
	-0.94 / 475.80
	0.00 / 475.82
	0.86 / 475.84
	1.06 / 475.85
	1.48 / 475.57
	2.99 / 475.40
	4.00 / 475.39

PP 9 - 0+240.00



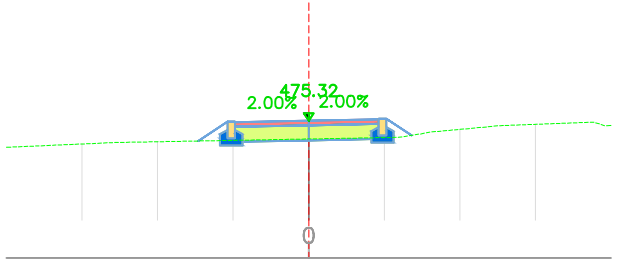
VISINE NIVELETE	
OD OSI	-1.57 / 476.46
VISINE TERENA	
OD OSI	-4.00 / 476.28
	-2.68 / 476.29
	-1.56 / 476.46
	-1.06 / 476.80
	-0.96 / 476.79
	0.00 / 476.81
	0.94 / 476.83
	1.04 / 476.84
	1.40 / 476.60
	3.02 / 476.45
	4.00 / 476.39

PP 10 - 0+270.00



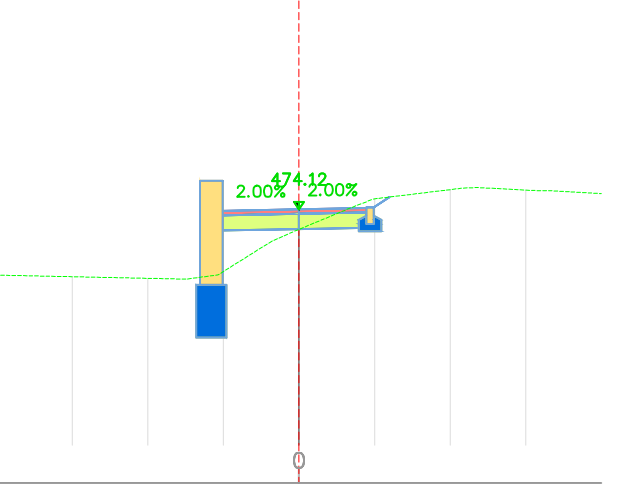
VISINE NIVELETE	
OD OSI	-1.60 / 475.84
VISINE TERENA	
OD OSI	-4.00 / 475.55
	-2.56 / 475.69
	-1.55 / 475.85
	-1.04 / 476.21
	-0.94 / 476.20
	0.00 / 476.22
	0.86 / 476.24
	1.06 / 476.25
	1.31 / 476.09
	2.04 / 476.11
	4.00 / 476.10

PP 11 - 0+301.00



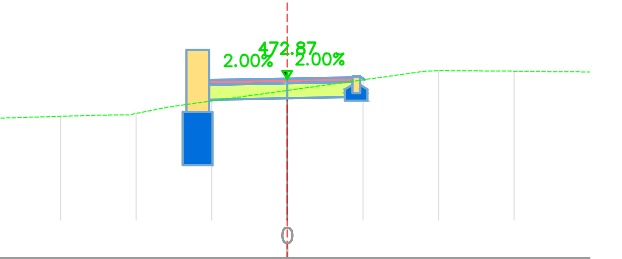
VISINE NIVELETE	
OD OSI	-1.43 / 475.07
VISINE TERENA	
OD OSI	-4.00 / 474.86
	-2.55 / 475.03
	-1.21 / 475.24
	-1.07 / 475.31
	-0.97 / 475.30
	-0.54 / 475.30
	0.00 / 475.32
	0.41 / 475.32
	0.83 / 475.33
	1.13 / 475.10
	1.13 / 475.28
	1.32 / 475.19
	3.77 / 475.30
	4.00 / 475.25

PP 12 - 0+330.00



VISINE NIVELETE	
OD OSI	-1.36 / 474.06
VISINE TERENA	
OD OSI	-4.00 / 473.85
	-3.08 / 473.23
	-1.07 / 473.25
	0.00 / 473.86
	0.89 / 474.14
	0.99 / 474.15
	1.19 / 474.28
	2.15 / 474.40
	3.20 / 474.36
	4.00 / 474.33

PP 13 - 0+352.00



VISINE NIVELETE	
OD OSI	-1.39 / 472.72
VISINE TERENA	
OD OSI	-4.00 / 472.35
	-1.58 / 472.50
	-1.21 / 472.78
	-1.04 / 472.85
	-0.52 / 472.86
	0.00 / 472.87
	0.43 / 472.86
	0.86 / 472.88
	0.96 / 472.90
	1.14 / 472.97
	1.15 / 472.97
	1.82 / 472.97
	4.00 / 472.96

AS Inženjering d.o.o. za projektiranje, nadzor i inženjering Senj, Kreka 2a, tel. 053/882-073, fax. 053/882-177; info@as-inzenjering.hr	INVESTITOR:	KOMUNALNO DRUŠTVO BRINJE d.o.o. Frankopanska 62b, Brinje	ZOP:	
	RAZINA PROJEKTA	GLAVNI PROJEKT	BROJ PROJEKTA: 103-07-2018	
	PROJEKTANT:	Zlatko Prpić, ing.grad. HRVATSKA KOMORA INŽENJERA GRAĐEVINARSTVA Zlatko Prpić ing.grad. Ovlaštenje: 123456789 6 985	STRUKOVNA ODREDNICA:	MJESTO I DATUM: Senj, srpanj 2018.
	PROJEKTANT SURADNIK:	Josipa Šporčić, mag.ing.aedif. Dani Smojver, mag.ing.aedif.	GRADEVINA:	MJERILO: 1:100
		GRAFIČKI PRIKAZ:	MAPA:	
		Poprečni presjek OS_2	REV:	
			BROJ LISTA: 16.	